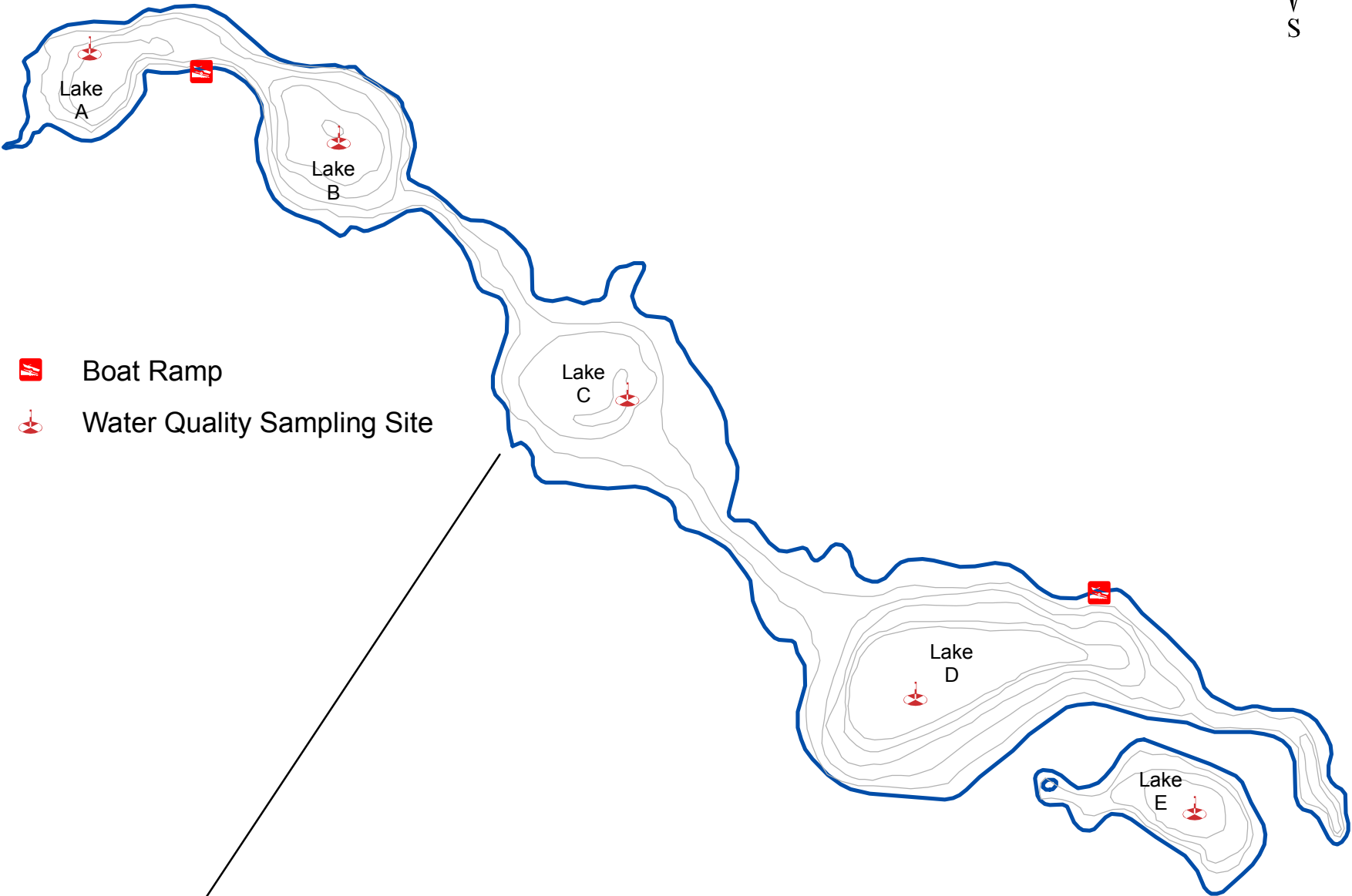




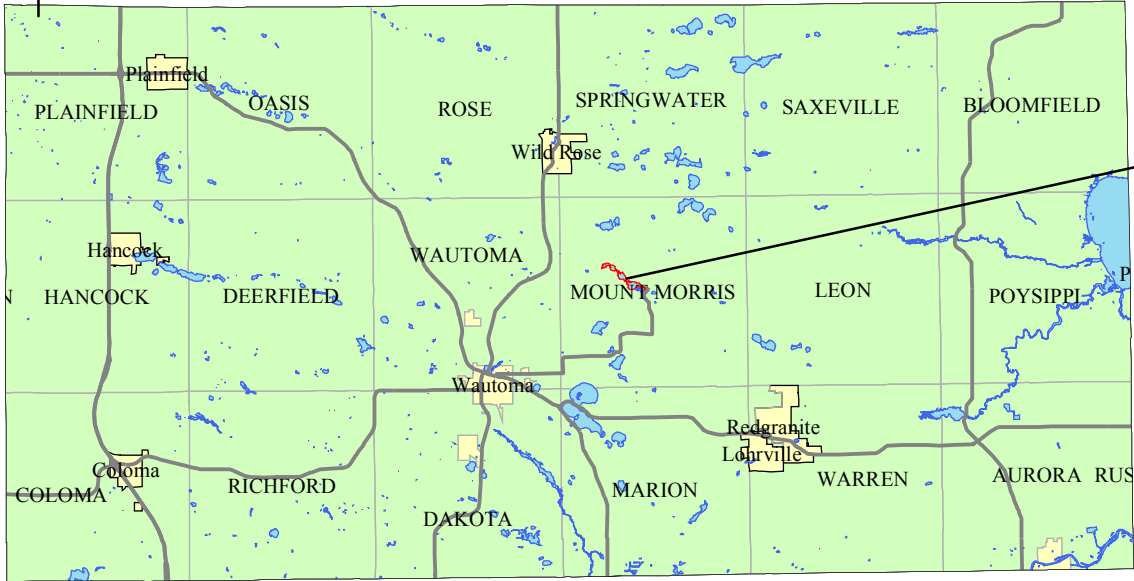
State of Wisconsin

Waushara
County



-  Boat Ramp
-  Water Quality Sampling Site

Mount Morris Lake



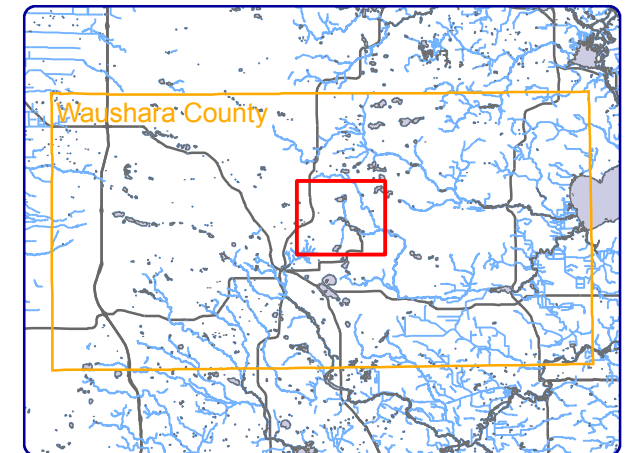
Map 1
Mt. Morris Lake
Waushara County, Wisconsin
**Project Location &
Water Quality Sampling Sites**

Map 2

Mount Morris Lake


Waushara County, Wisconsin

Watershed Boundaries and Land Cover



Extent of large map shown in red.

Legend

 Watershed Boundary

Land Cover Types

 Urban - Rural Residential

 Row Crop Agriculture

 Pasture/Grass

 Forest

 Open Water

 Wetland



2,500

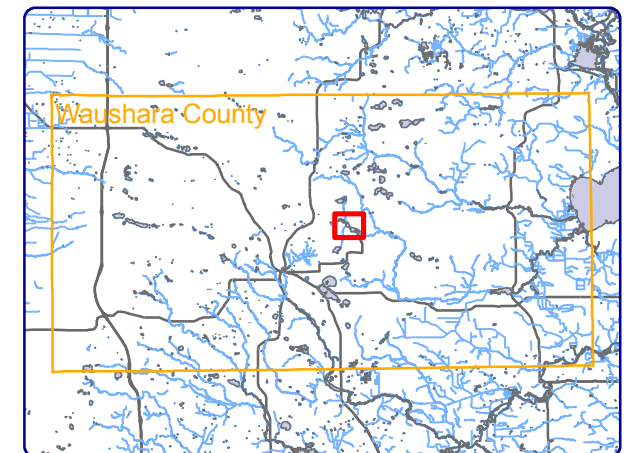
Feet

Sources:
 Orthophotography: 2005 NAIP
 Hydro: WDNR
 Land Cover: ECRPC/Waushara County (Onterra Modified)
 Map Date: March 12, 2006

Onterra LLC 135 South Broadway Suite C
 Lake Management Planning De Pere, WI 54115
 920.338.8860
www.onterra-eco.com

Map 3 Mount Morris Lake Waushara County, Wisconsin

Aquatic Vegetation Communities



Extent of large map shown in red.

Small Plant Communities

- Emergent
- Floating-leaf
- Mixed Floating-leaf & Emergent
- Mixed Floating-leaf & Submergent
- ◆ Exotic Plant Species

Large Plant Communities

- Emergent
- Floating-leaf
- Mixed Floating-leaf & Emergent
- Mixed Floating-leaf & Submergent

Sources:
Hydro: WDNR
Orthophotography: 2005 NAIP
Aquatic Plant Survey: Onterra, 2004
Bathymetry: WDNR (Digitized by Onterra)

Map Date: November 18, 2005

Onterra LLC 135 South Broadway Suite C
Lake Management Planning De Pere, WI 54115
920.338.8860
www.onterra-eco.com

